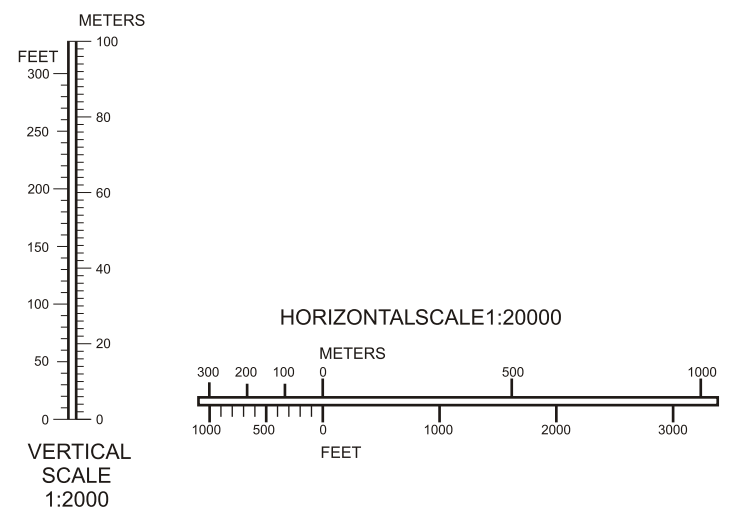
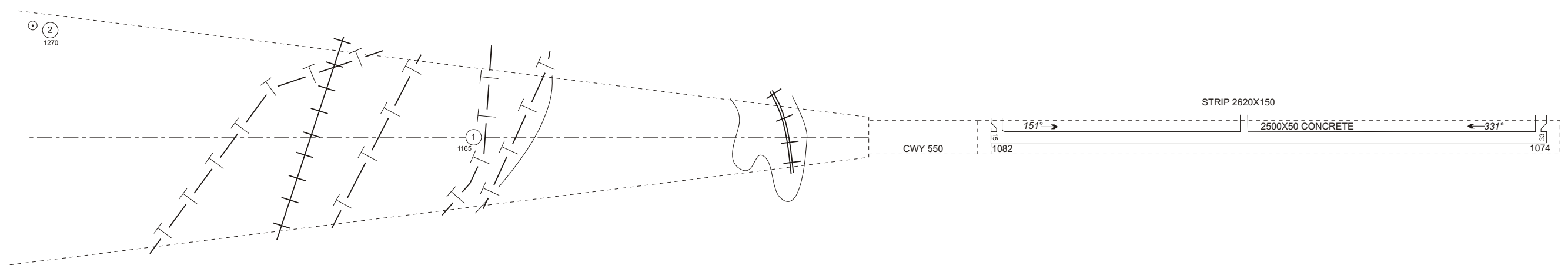
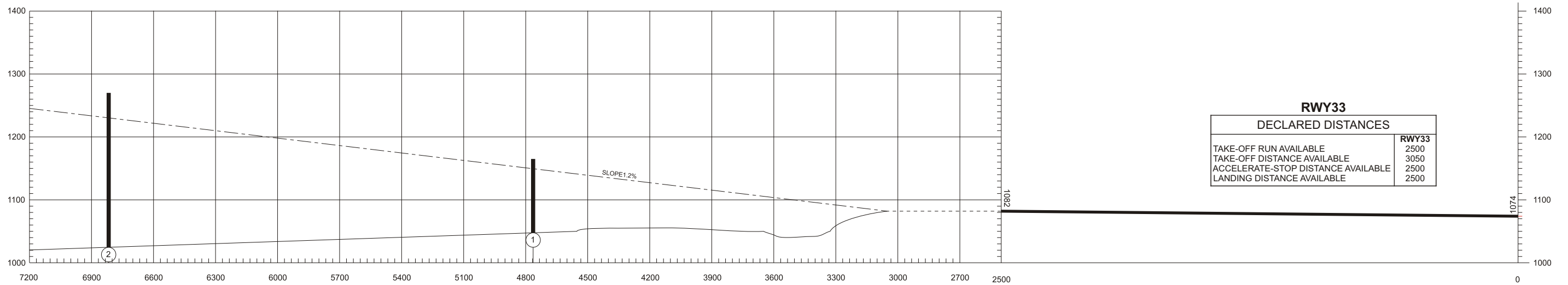


ELEVATIONS IN FEET AND LINEAR DIMENSIONS IN METERS

AERODROME OBSTACLE CHART RWY 33  
TYPE A (OPERATING LIMITATIONS)

LUNA - CÂMPIA TURZII (LRCT)

MAGNETIC VARIATION 4°59' - 2014



LEGEND	
IDENTIFICATION NUMBER	①
POLE, TOWER, ANTENNA, etc.	⊙
TERRAIN CONTOUR	~
RAILROAD (DOUBLE OR SINGLE TRACK)	—+—+—
TRANSMISSION LINE	-T-T-
BUILDING OR LARGE STRUCTURE	■